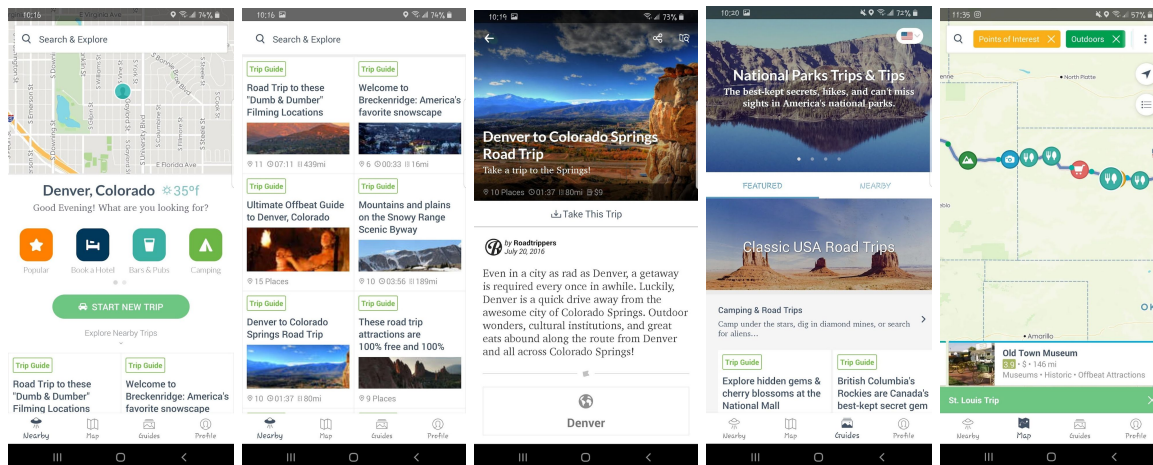


Competitor Research

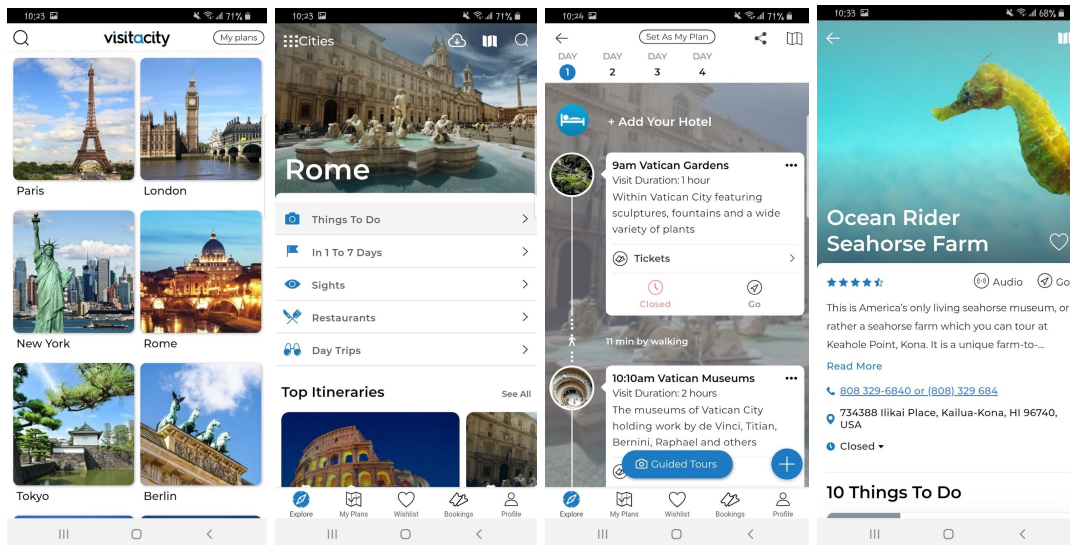
Roadtrippers

- One of the most popular options
- Allows you to add all of your bucket list stops and then creates the ideal route between all of your favorite places.
- Estimates how much you'll spend on gas.
- Tells you how many miles you should expect to drive and time it should take.
- Can save trip routes, share them with friends, and edit them on the go for last-minute changes
- Recommends pre-planned road trips and sites around your location.
- Show things to do and sites to see along your route
 - Can filter by museums, hotels, photo sites, and more
- Only road trip planning app in google android play store, rest are single city trips.
- I don't think you can share with other people



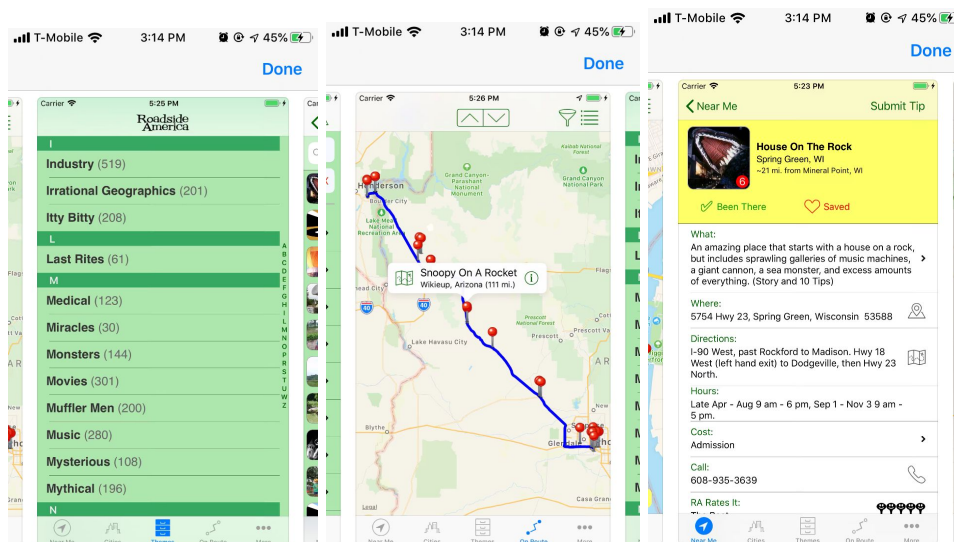
VisitACity

- Shows things to do, sights to see, restaurants, day trips, and 1 to 7 day itineraries for a city of your choosing.
- Recommends visit duration and travel time between activities.
- Allows you to edit suggested itinerary, buy tickets, and add hotel.



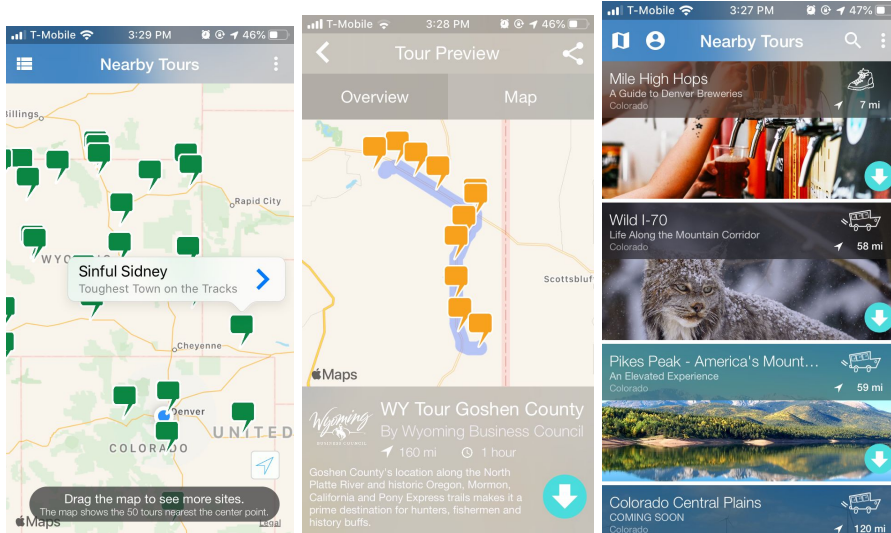
Roadside America

- Lets you sort by cities and interest (medical, music, monsters, ghosts, etc)
- Lets you save interesting places



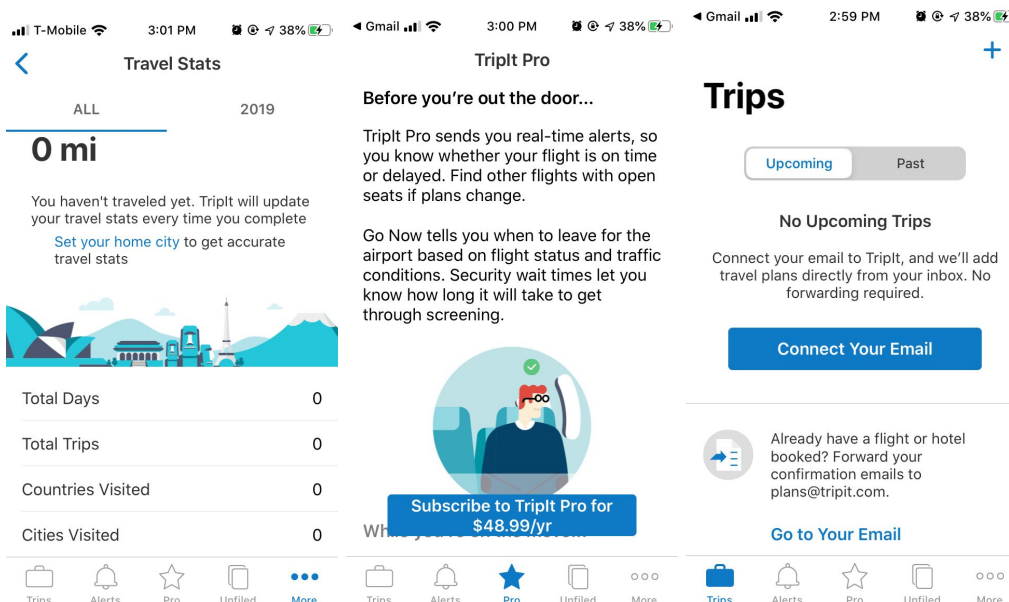
TravelStorys

- Education-focused
- Auto-plays audio tour guide clips as you pass by markers on the road



Triplt

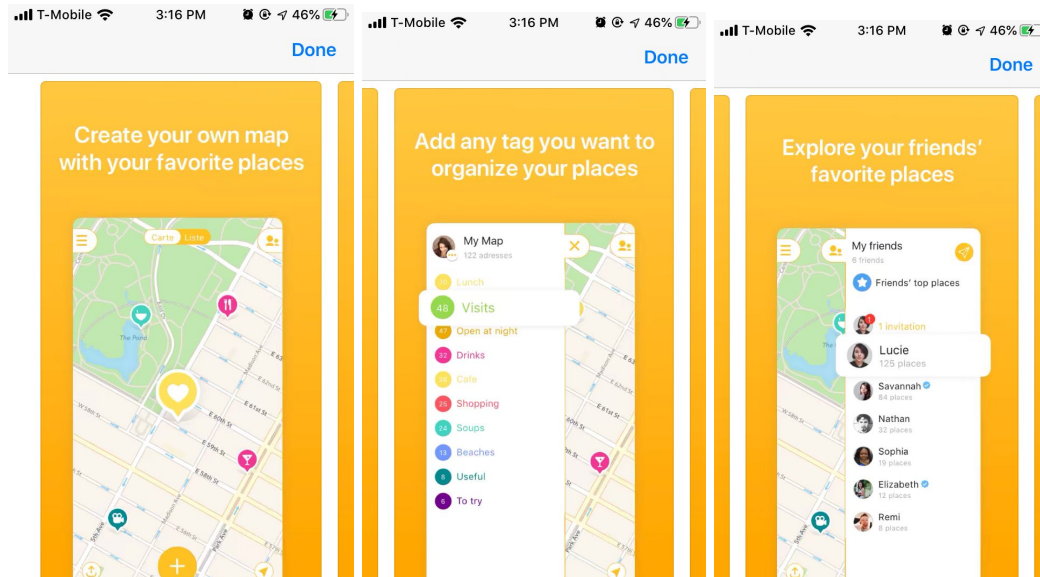
- Syncs with your email to know what flights you have booked. Automatically gives you updates about baggage claims, travel delays, traffic conditions, weather, etc.
- Offers a premium version that I imagine is geared towards business travelers
- One feature I really like is the stats where it says how many miles you've traveled



Mapstr

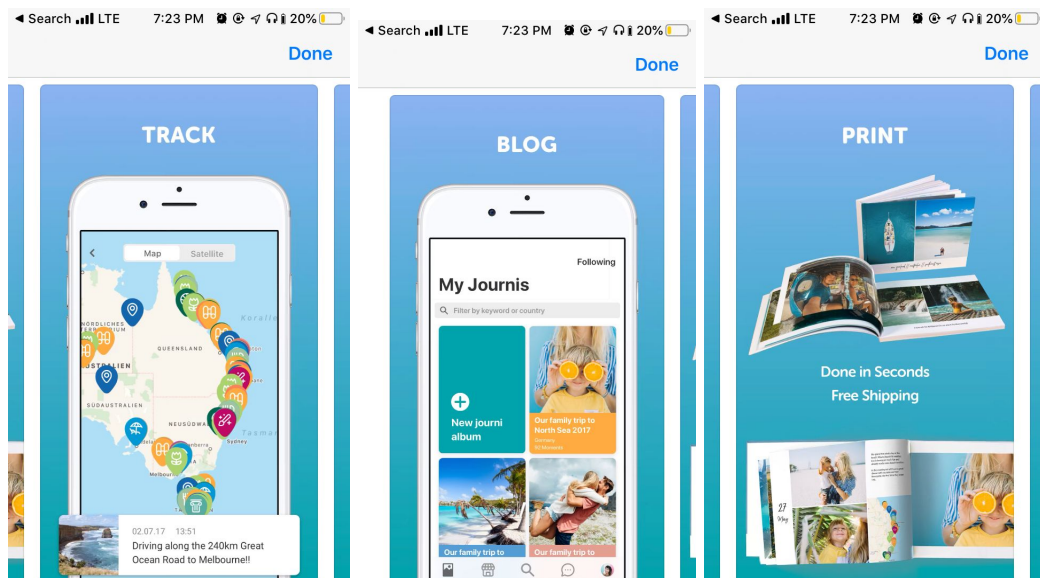
- Allows you to create a custom map of a city with places of interest
- Excerpt from App Store preview: Add your friends and share the places you want.

Create tags to sort your places easily. See your friends places

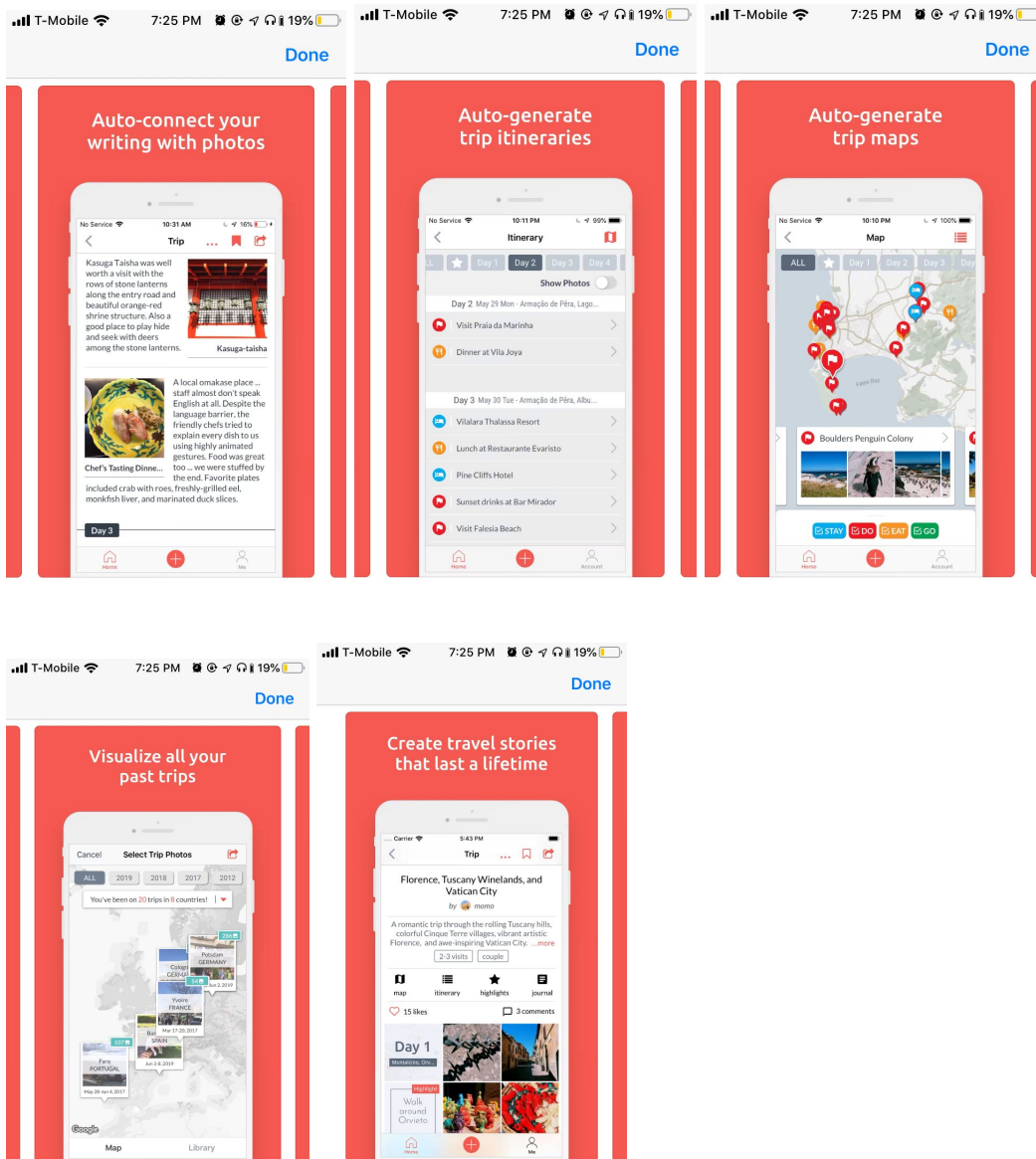


Journos

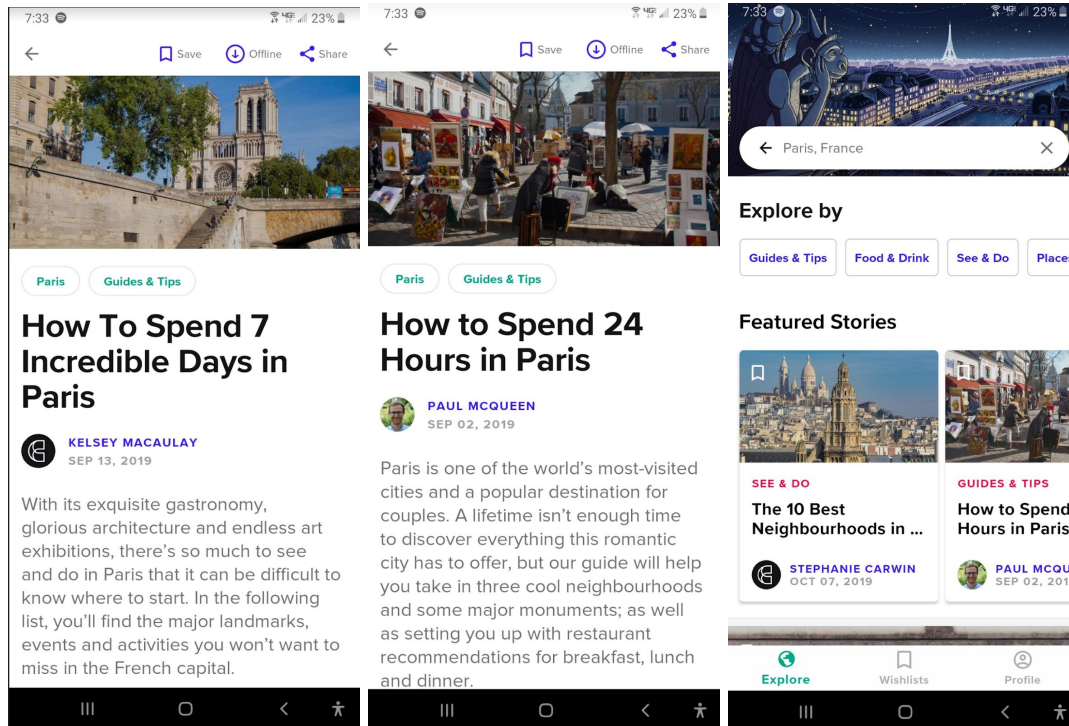
- Track, blog, and print. You can also share with friends and publish to a link
- Must sign up. No planning tools.



HopTale



Places Been



Pros:

- Various forms of advice on what to do with various points of time frames from a few hours or many weeks
- Explore options are vast and allow you to choose from lots of different ways to decide travel from food to sight seeing

Cons:

- In app purchases to have more features about the app

BlaBla Car

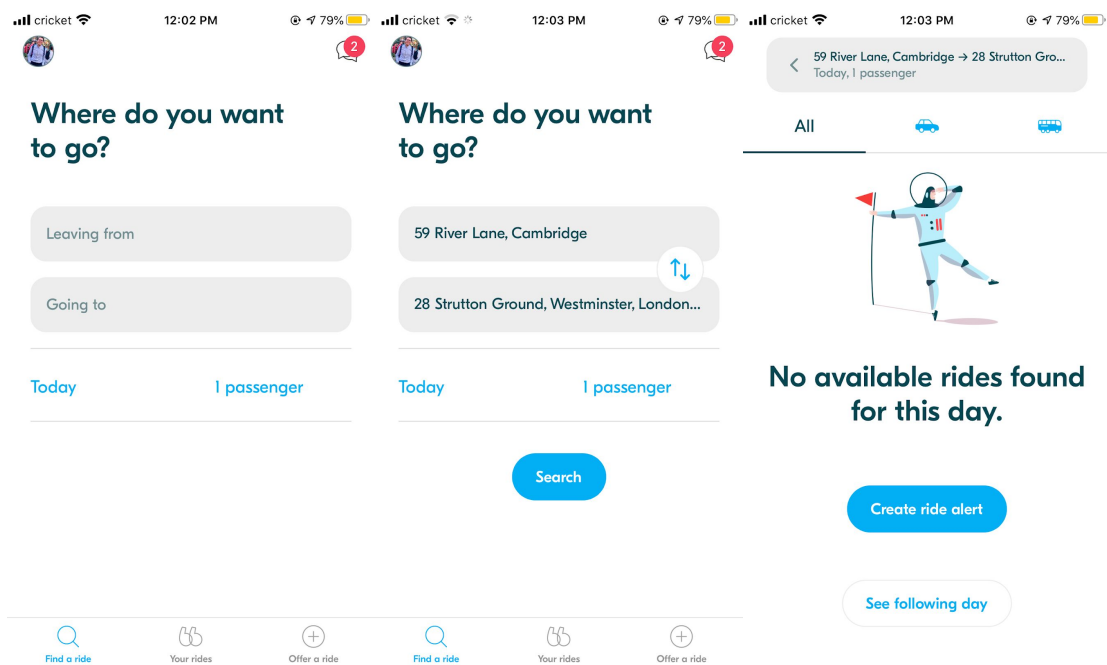
App that helps you do carpooling and bus routes.

Pros:

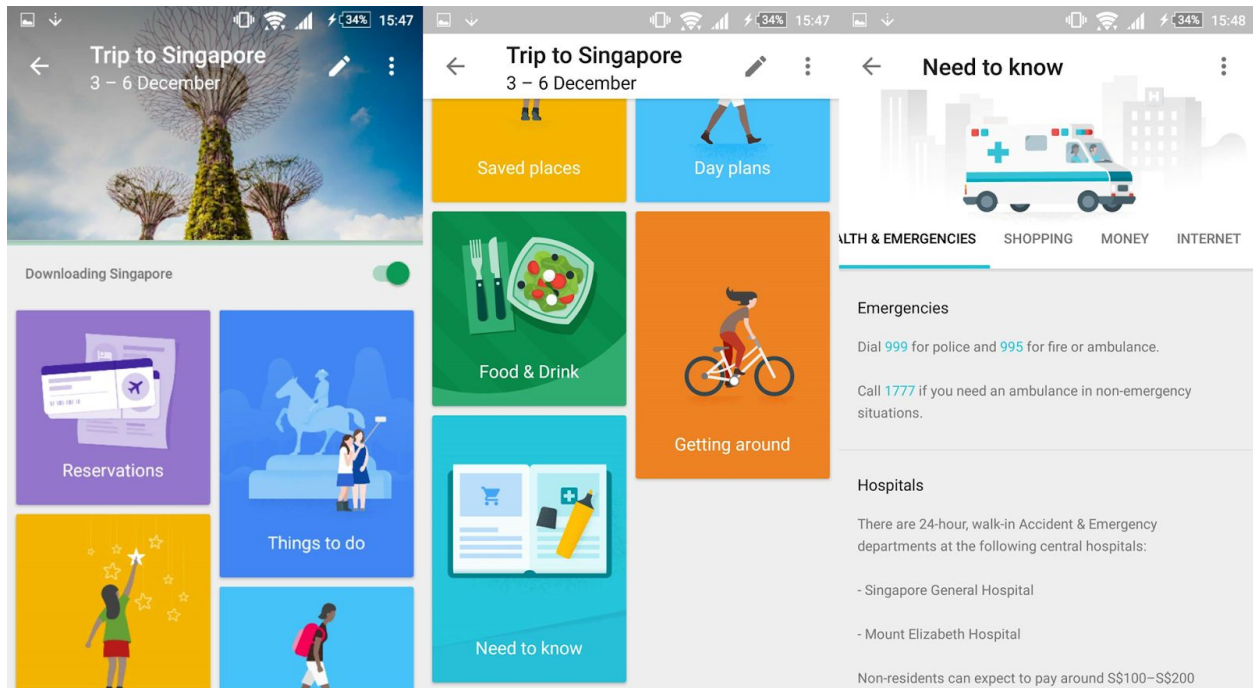
- You could post a carpooling route
- It's cheap
- You can find short trips or long trips
- Ability to message a driver
- Bus and carpool options available
- To book a carpool trip you need to verify your profile by putting an official ID number - safe

Cons:

- Not available in the US. It's mostly in Europe and South Asia.



Google Trips



Pros:

- Organizes everything you need for your trip. From reservations, things to do, facts about the city.
- Shows maps
- It suggests things to do according to the time you are going to spend in that city
- Plans out your whole day
- Works without internet and you are able to download maps

Cons:

- No longer available for phones
- Takes a lot of storage space